



City of Los Angeles
Department of City Planning

7/27/2016

PARCEL PROFILE REPORT

PROPERTY ADDRESSES

6438 W HOLLYWOOD BLVD
6440 W HOLLYWOOD BLVD
6436 W HOLLYWOOD BLVD

ZIP CODES

90028

RECENT ACTIVITY

Adaptive Reuse Incentive Spec. Pln-
Ord 175038
Hollywood Signage SUD

CASE NUMBERS

CPC-2016-1450-CPU
CPC-2007-5866-SN
CPC-2003-2115-CRA
CPC-2002-4173-SUD
CPC-1999-324-ICO
CPC-1999-2293-ICO
CPC-1986-835-GPC
ORD-181340
ORD-176172
ORD-173562
ORD-165660-SA220
ORD-129944
ENV-2016-1451-EIR
ENV-2003-1377-MND

Address/Legal Information

PIN Number	148-5A187 178
Lot/Parcel Area (Calculated)	3,256.5 (sq ft)
Thomas Brothers Grid	PAGE 593 - GRID E4
Assessor Parcel No. (APN)	5546007001
Tract	HOLLYWOOD
Map Reference	M R 28-59/60
Block	14
Lot	1
Arb (Lot Cut Reference)	3
Map Sheet	148-5A187

Jurisdictional Information

Community Plan Area	Hollywood
Area Planning Commission	Central
Neighborhood Council	Central Hollywood
Council District	CD 13 - Mitch O'Farrell
Census Tract #	1907.00
LADBS District Office	Los Angeles Metro

Planning and Zoning Information

Special Notes	None
Zoning	C4-2D-SN
Zoning Information (ZI)	ZI-2452 Transit Priority Area in the City of Los Angeles ZI-1352 Hollywood Redevelopment Project ZI-2374 LOS ANGELES STATE ENTERPRISE ZONE ZI-2277 Hollywood Redevelopment Project ZI-1812 ZI-2331 Hollywood (CRA Area)
General Plan Land Use	Regional Center Commercial
General Plan Footnote(s)	Yes
Hillside Area (Zoning Code)	No
Baseline Hillside Ordinance	No
Baseline Mansionization Ordinance	No
Specific Plan Area	None
Special Land Use / Zoning	None
Design Review Board	No
Historic Preservation Review	Yes
Historic Preservation Overlay Zone	None
Other Historic Designations	None
Other Historic Survey Information	None
Mills Act Contract	None
POD - Pedestrian Oriented Districts	None
CDO - Community Design Overlay	None
NSO - Neighborhood Stabilization Overlay	No
Sign District	Hollywood (CRA Area)
Streetscape	No
Adaptive Reuse Incentive Area	Adaptive Reuse Incentive Areas
Ellis Act Property	No

24371

This report is subject to the terms and conditions as set forth on the website. For more details, please refer to the terms and conditions at zimas.lacity.org
(*) - APN Area is provided "as is" from the Los Angeles County's Public Works, Flood Control, Benefit Assessment.

Rent Stabilization Ordinance (RSO)	No
CRA - Community Redevelopment Agency	Hollywood Redevelopment Project
Central City Parking	No
Downtown Parking	No
Building Line	None
500 Ft School Zone	No
500 Ft Park Zone	No

Assessor Information

Assessor Parcel No. (APN)	5546007001
APN Area (Co. Public Works)*	0.149 (ac)
Use Code	1200 - Store and Office Combination
Assessed Land Val.	\$2,580,444
Assessed Improvement Val.	\$4,040,433
Last Owner Change	06/20/07
Last Sale Amount	\$5,850,058
Tax Rate Area	200
Deed Ref No. (City Clerk)	740200
	3-900
	3-68
	2/329
	2-577,1
	1144133

Building 1

Year Built	1931
Building Class	C55B
Number of Units	0
Number of Bedrooms	0
Number of Bathrooms	0
Building Square Footage	9,700.0 (sq ft)

Building 2	No data for building 2
Building 3	No data for building 3
Building 4	No data for building 4
Building 5	No data for building 5

Additional Information

Airport Hazard	None
Coastal Zone	None
Farmland	Area Not Mapped
Very High Fire Hazard Severity Zone	No
Fire District No. 1	Yes
Flood Zone	None
Watercourse	No
Hazardous Waste / Border Zone Properties	No
Methane Hazard Site	None
High Wind Velocity Areas	No
Special Grading Area (BOE Basic Grid Map A-13372)	No
Oil Wells	None

Seismic Hazards

Active Fault Near-Source Zone	
Nearest Fault (Distance in km)	0.65818512
Nearest Fault (Name)	Hollywood Fault
Region	Transverse Ranges and Los Angeles Basin
Fault Type	B
Slip Rate (mm/year)	1.00000000
Slip Geometry	Left Lateral - Reverse - Oblique

This report is subject to the terms and conditions as set forth on the website. For more details, please refer to the terms and conditions at zimas.lacity.org
 (*) - APN Area is provided "as is" from the Los Angeles County's Public Works, Flood Control, Benefit Assessment.

Slip Type	Poorly Constrained
Down Dip Width (km)	14.00000000
Rupture Top	0.00000000
Rupture Bottom	13.00000000
Dip Angle (degrees)	70.00000000
Maximum Magnitude	6.40000000
Alquist-Priolo Fault Zone	No
Landslide	No
Liquefaction	No
Preliminary Fault Rupture Study Area	No
Tsunami Inundation Zone	No
Economic Development Areas	
Business Improvement District	HOLLYWOOD ENTERTAINMENT DISTRICT
Promise Zone	Yes
Renewal Community	No
Revitalization Zone	Central City
State Enterprise Zone	LOS ANGELES STATE ENTERPRISE ZONE
Targeted Neighborhood Initiative	None
Public Safety	
Police Information	
Bureau	West
Division / Station	Hollywood
Reporting District	646
Fire Information	
Bureau	West
Batallion	5
District / Fire Station	27
Red Flag Restricted Parking	No

This report is subject to the terms and conditions as set forth on the website. For more details, please refer to the terms and conditions at zimas.lacity.org
 (*) - APN Area is provided "as is" from the Los Angeles County's Public Works, Flood Control, Benefit Assessment.

CASE SUMMARIES

Note: Information for case summaries is retrieved from the Planning Department's Plan Case Tracking System (PCTS) database.

Case Number:	CPC-2016-1450-CPU
Required Action(s):	CPU-COMMUNITY PLAN UPDATE
Project Descriptions(s):	UPDATE TO THE HOLLYWOOD COMMUNITY PLAN
Case Number:	CPC-2007-5866-SN
Required Action(s):	SN-SIGN DISTRICT
Project Descriptions(s):	HOLLYWOOD SIGN SUD AMENDMENT
Case Number:	CPC-2003-2115-CRA
Required Action(s):	CRA-COMMUNITY REDEVELOPMENT AGENCY
Project Descriptions(s):	First Amendment to the Hollywood Redevelopment Plan
Case Number:	CPC-2002-4173-SUD
Required Action(s):	SUD-SUPPLEMENTAL USE DISTRICT ("K" DIST., "O" DISTRICT, ETC.)
Project Descriptions(s):	Data Not Available
Case Number:	CPC-1999-324-ICO
Required Action(s):	ICO-INTERIM CONTROL ORDINANCE
Project Descriptions(s):	
Case Number:	CPC-1999-2293-ICO
Required Action(s):	ICO-INTERIM CONTROL ORDINANCE
Project Descriptions(s):	INTERIM CONTROL ORDINANCE.
Case Number:	CPC-1986-835-GPC
Required Action(s):	GPC-GENERAL PLAN/ZONING CONSISTENCY (AB283)
Project Descriptions(s):	PLAN AMENDMENTS AND ZONE CHANGES FOR THE HOLLYWOOD COMMUNITY PLAN REVISION/ZONING CONSISTENCY PROGRAM
Case Number:	ENV-2016-1451-EIR
Required Action(s):	EIR-ENVIRONMENTAL IMPACT REPORT
Project Descriptions(s):	UPDATE TO THE HOLLYWOOD COMMUNITY PLAN
Case Number:	ENV-2003-1377-MND
Required Action(s):	MND-MITIGATED NEGATIVE DECLARATION
Project Descriptions(s):	Approval of a proposed Sign Supplemental Use District pursuant to Section 13.11 of the LAMC for the Hollywood Redevelopment Project Area

DATA NOT AVAILABLE

ORD-181340

ORD-176172

ORD-173562

ORD-165660-SA220

ORD-129944

This report is subject to the terms and conditions as set forth on the website. For more details, please refer to the terms and conditions at zimas.lacity.org
(*) - APN Area is provided "as is" from the Los Angeles County's Public Works, Flood Control, Benefit Assessment.

ZIMAS PUBLIC

2014 Digital Color-Ortho

07/27/2016

City of Los Angeles
Department of City Planning



Address: 6438 W HOLLYWOOD BLVD
 APN: 5546007001
 PIN #: 148-5A187 178

Tract: HOLLYWOOD
 Block: 14
 Lot: 1
 Arb: 3

Zoning: C4-2D-SN
 General Plan: Regional Center Commercial





City of Los Angeles Department of City Planning

7/27/2016 PARCEL PROFILE REPORT

PROPERTY ADDRESSES

6430 W HOLLYWOOD BLVD
6432 W HOLLYWOOD BLVD
6434 W HOLLYWOOD BLVD

ZIP CODES

90028

RECENT ACTIVITY

Adaptive Reuse Incentive Spec. Pln-
Ord 175038
Hollywood Signage SUD

CASE NUMBERS

CPC-2016-1450-CPU
CPC-2007-5866-SN
CPC-2003-2115-CRA
CPC-2002-4173-SUD
CPC-1999-324-ICO
CPC-1999-2293-ICO
CPC-1986-835-GPC
ORD-181340
ORD-176172
ORD-173562
ORD-165660-SA220
ORD-129944
ZAI-1980-64-B
ENV-2016-1451-EIR
ENV-2003-1377-MND
AFF-26214
PRIOR-06/01/1946

Address/Legal Information

PIN Number	148-5A187 177
Lot/Parcel Area (Calculated)	3,243.5 (sq ft)
Thomas Brothers Grid	PAGE 593 - GRID E4
Assessor Parcel No. (APN)	5546007002
Tract	HOLLYWOOD
Map Reference	M R 28-59/60
Block	14
Lot	1
Arb (Lot Cut Reference)	2
Map Sheet	148-5A187

Jurisdictional Information

Community Plan Area	Hollywood
Area Planning Commission	Central
Neighborhood Council	Central Hollywood
Council District	CD 13 - Mitch O'Farrell
Census Tract #	1907.00
LADBS District Office	Los Angeles Metro

Planning and Zoning Information

Special Notes	None
Zoning	C4-2D-SN
Zoning Information (ZI)	ZI-1352 Hollywood Redevelopment Project ZI-2331 Hollywood (CRA Area) ZI-1812 ZI-2277 Hollywood Redevelopment Project ZI-2374 LOS ANGELES STATE ENTERPRISE ZONE ZI-2452 Transit Priority Area in the City of Los Angeles
General Plan Land Use	Regional Center Commercial
General Plan Footnote(s)	Yes
Hillside Area (Zoning Code)	No
Baseline Hillside Ordinance	No
Baseline Mansionization Ordinance	No
Specific Plan Area	None
Special Land Use / Zoning	None
Design Review Board	No
Historic Preservation Review	Yes
Historic Preservation Overlay Zone	None
Other Historic Designations	None
Other Historic Survey Information	None
Mills Act Contract	None
POD - Pedestrian Oriented Districts	None
CDO - Community Design Overlay	None
NSO - Neighborhood Stabilization Overlay	No
Sign District	Hollywood (CRA Area)
Streetscape	No
Adaptive Reuse Incentive Area	Adaptive Reuse Incentive Areas
Ellis Act Property	No

This report is subject to the terms and conditions as set forth on the website. For more details, please refer to the terms and conditions at zimas.lacity.org
(*) - APN Area is provided "as is" from the Los Angeles County's Public Works, Flood Control, Benefit Assessment.

Rent Stabilization Ordinance (RSO)	No
CRA - Community Redevelopment Agency	Hollywood Redevelopment Project
Central City Parking	No
Downtown Parking	No
Building Line	None
500 Ft School Zone	No
500 Ft Park Zone	No

Assessor Information

Assessor Parcel No. (APN)	5546007002
APN Area (Co. Public Works)*	0.149 (ac)
Use Code	1100 - Stores
Assessed Land Val.	\$2,184,495
Assessed Improvement Val.	\$2,548,578
Last Owner Change	01/07/13
Last Sale Amount	\$4,550,045
Tax Rate Area	200
Deed Ref No. (City Clerk)	9-652
	398295-7
	3-130
	1930739
	1827098
	1687070

Building 1	
Year Built	1932
Building Class	C55B
Number of Units	0
Number of Bedrooms	0
Number of Bathrooms	0
Building Square Footage	6,500.0 (sq ft)
Building 2	No data for building 2
Building 3	No data for building 3
Building 4	No data for building 4
Building 5	No data for building 5

Additional Information

Airport Hazard	None
Coastal Zone	None
Farmland	Area Not Mapped
Very High Fire Hazard Severity Zone	No
Fire District No. 1	Yes
Flood Zone	None
Watercourse	No
Hazardous Waste / Border Zone Properties	No
Methane Hazard Site	None
High Wind Velocity Areas	No
Special Grading Area (BOE Basic Grid Map A-13372)	No
Oil Wells	None

Seismic Hazards

Active Fault Near-Source Zone	
Nearest Fault (Distance in km)	0.6617208
Nearest Fault (Name)	Hollywood Fault
Region	Transverse Ranges and Los Angeles Basin
Fault Type	B
Slip Rate (mm/year)	1.00000000
Slip Geometry	Left Lateral - Reverse - Oblique

This report is subject to the terms and conditions as set forth on the website. For more details, please refer to the terms and conditions at zimas.lacity.org
 (*) - APN Area is provided "as is" from the Los Angeles County's Public Works, Flood Control, Benefit Assessment.

Slip Type	Poorly Constrained
Down Dip Width (km)	14.00000000
Rupture Top	0.00000000
Rupture Bottom	13.00000000
Dip Angle (degrees)	70.00000000
Maximum Magnitude	6.40000000
Alquist-Priolo Fault Zone	No
Landslide	No
Liquefaction	No
Preliminary Fault Rupture Study Area	No
Tsunami Inundation Zone	No
Economic Development Areas	
Business Improvement District	HOLLYWOOD ENTERTAINMENT DISTRICT
Promise Zone	Yes
Renewal Community	No
Revitalization Zone	Central City
State Enterprise Zone	LOS ANGELES STATE ENTERPRISE ZONE
Targeted Neighborhood Initiative	None
Public Safety	
Police Information	
Bureau	West
Division / Station	Hollywood
Reporting District	646
Fire Information	
Bureau	West
Batallion	5
District / Fire Station	27
Red Flag Restricted Parking	No

This report is subject to the terms and conditions as set forth on the website. For more details, please refer to the terms and conditions at zimas.lacity.org
 (*) - APN Area is provided "as is" from the Los Angeles County's Public Works, Flood Control, Benefit Assessment.

CASE SUMMARIES

Note: Information for case summaries is retrieved from the Planning Department's Plan Case Tracking System (PCTS) database.

Case Number:	CPC-2016-1450-CPU
Required Action(s):	CPU-COMMUNITY PLAN UPDATE
Project Descriptions(s):	UPDATE TO THE HOLLYWOOD COMMUNITY PLAN
Case Number:	CPC-2007-5866-SN
Required Action(s):	SN-SIGN DISTRICT
Project Descriptions(s):	HOLLYWOOD SIGN SUD AMENDMENT
Case Number:	CPC-2003-2115-CRA
Required Action(s):	CRA-COMMUNITY REDEVELOPMENT AGENCY
Project Descriptions(s):	First Amendment to the Hollywood Redevelopment Plan
Case Number:	CPC-2002-4173-SUD
Required Action(s):	SUD-SUPPLEMENTAL USE DISTRICT ("K" DIST., "O" DISTRICT, ETC.)
Project Descriptions(s):	Data Not Available
Case Number:	CPC-1999-324-ICO
Required Action(s):	ICO-INTERIM CONTROL ORDINANCE
Project Descriptions(s):	
Case Number:	CPC-1999-2293-ICO
Required Action(s):	ICO-INTERIM CONTROL ORDINANCE
Project Descriptions(s):	INTERIM CONTROL ORDINANCE.
Case Number:	CPC-1986-835-GPC
Required Action(s):	GPC-GENERAL PLAN/ZONING CONSISTENCY (AB283)
Project Descriptions(s):	PLAN AMENDMENTS AND ZONE CHANGES FOR THE HOLLYWOOD COMMUNITY PLAN REVISION/ZONING CONSISTENCY PROGRAM
Case Number:	ZAI-1980-64-B
Required Action(s):	B-PRIVATE STREET MODIFICATIONS (2ND REQUEST)
Project Descriptions(s):	Data Not Available
Case Number:	ENV-2016-1451-EIR
Required Action(s):	EIR-ENVIRONMENTAL IMPACT REPORT
Project Descriptions(s):	UPDATE TO THE HOLLYWOOD COMMUNITY PLAN
Case Number:	ENV-2003-1377-MND
Required Action(s):	MND-MITIGATED NEGATIVE DECLARATION
Project Descriptions(s):	Approval of a proposed Sign Supplemental Use District pursuant to Section 13.11 of the LAMC for the Hollywood Redevelopment Project Area

DATA NOT AVAILABLE

ORD-181340
ORD-176172
ORD-173562
ORD-165660-SA220
ORD-129944
AFF-26214
PRIOR-06/01/1946

This report is subject to the terms and conditions as set forth on the website. For more details, please refer to the terms and conditions at zimas.lacity.org
(*) - APN Area is provided "as is" from the Los Angeles County's Public Works, Flood Control, Benefit Assessment.

ZIMAS PUBLIC

2014 Digital Color-Ortho

07/27/2016

City of Los Angeles
Department of City Planning



Address: 6430 W HOLLYWOOD BLVD
 APN: 5546007002
 PIN #: 148-5A187 177

Tract: HOLLYWOOD
 Block: 14
 Lot: 1
 Arb: 2

Zoning: C4-2D-SN
 General Plan: Regional Center Commercial





City of Los Angeles
Department of City Planning

7/27/2016

PARCEL PROFILE REPORT

PROPERTY ADDRESSES

1648 N WILCOX AVE
1646 N WILCOX AVE

ZIP CODES

90028

RECENT ACTIVITY

Adaptive Reuse Incentive Spec. Pln-
Ord 175038
Hollywood Signage SUD

CASE NUMBERS

CPC-2016-1450-CPU
CPC-2007-5866-SN
CPC-2003-2115-CRA
CPC-2002-4173-SUD
CPC-1999-324-ICO
CPC-1999-2293-ICO
CPC-1986-835-GPC
ORD-181340
ORD-176172
ORD-173562
ORD-165660-SA220
ORD-129944
ENV-2016-1451-EIR
ENV-2003-1377-MND

Address/Legal Information

PIN Number	148-5A187 195
Lot/Parcel Area (Calculated)	3,256.5 (sq ft)
Thomas Brothers Grid	PAGE 593 - GRID E4
Assessor Parcel No. (APN)	5546007001
Tract	HOLLYWOOD
Map Reference	M R 28-59/60
Block	14
Lot	2
Arb (Lot Cut Reference)	3
Map Sheet	148-5A187

Jurisdictional Information

Community Plan Area	Hollywood
Area Planning Commission	Central
Neighborhood Council	Central Hollywood
Council District	CD 13 - Mitch O'Farrell
Census Tract #	1907.00
LADBS District Office	Los Angeles Metro

Planning and Zoning Information

Special Notes	None
Zoning	C4-2D-SN
Zoning Information (ZI)	ZI-2452 Transit Priority Area in the City of Los Angeles ZI-1352 Hollywood Redevelopment Project ZI-2331 Hollywood (CRA Area) ZI-1812 ZI-2374 LOS ANGELES STATE ENTERPRISE ZONE ZI-2277 Hollywood Redevelopment Project
General Plan Land Use	Regional Center Commercial
General Plan Footnote(s)	Yes
Hillside Area (Zoning Code)	No
Baseline Hillside Ordinance	No
Baseline Mansionization Ordinance	No
Specific Plan Area	None
Special Land Use / Zoning	None
Design Review Board	No
Historic Preservation Review	Yes
Historic Preservation Overlay Zone	None
Other Historic Designations	None
Other Historic Survey Information	None
Mills Act Contract	None
POD - Pedestrian Oriented Districts	None
CDO - Community Design Overlay	None
NSO - Neighborhood Stabilization Overlay	No
Sign District	Hollywood (CRA Area)
Streetscape	No
Adaptive Reuse Incentive Area	Adaptive Reuse Incentive Areas
Ellis Act Property	No

This report is subject to the terms and conditions as set forth on the website. For more details, please refer to the terms and conditions at zimas.lacity.org
(*) - APN Area is provided "as is" from the Los Angeles County's Public Works, Flood Control, Benefit Assessment.

Rent Stabilization Ordinance (RSO)	No
CRA - Community Redevelopment Agency	Hollywood Redevelopment Project
Central City Parking	No
Downtown Parking	No
Building Line	None
500 Ft School Zone	No
500 Ft Park Zone	No

Assessor Information

Assessor Parcel No. (APN)	5546007001
APN Area (Co. Public Works)*	0.149 (ac)
Use Code	1200 - Store and Office Combination
Assessed Land Val.	\$2,580,444
Assessed Improvement Val.	\$4,040,433
Last Owner Change	06/20/07
Last Sale Amount	\$5,850,058
Tax Rate Area	200
Deed Ref No. (City Clerk)	740200
	3-900
	3-68
	2/329
	2-577,1
	1144133

Building 1

Year Built	1931
Building Class	C55B
Number of Units	0
Number of Bedrooms	0
Number of Bathrooms	0
Building Square Footage	9,700.0 (sq ft)

Building 2	No data for building 2
Building 3	No data for building 3
Building 4	No data for building 4
Building 5	No data for building 5

Additional Information

Airport Hazard	None
Coastal Zone	None
Farmland	Area Not Mapped
Very High Fire Hazard Severity Zone	No
Fire District No. 1	Yes
Flood Zone	None
Watercourse	No
Hazardous Waste / Border Zone Properties	No
Methane Hazard Site	None
High Wind Velocity Areas	No
Special Grading Area (BOE Basic Grid Map A-13372)	No
Oil Wells	None

Seismic Hazards

Active Fault Near-Source Zone	
Nearest Fault (Distance in km)	0.67744848
Nearest Fault (Name)	Hollywood Fault
Region	Transverse Ranges and Los Angeles Basin
Fault Type	B
Slip Rate (mm/year)	1.00000000
Slip Geometry	Left Lateral - Reverse - Oblique

This report is subject to the terms and conditions as set forth on the website. For more details, please refer to the terms and conditions at zimas.lacity.org
 (*) - APN Area is provided "as is" from the Los Angeles County's Public Works. Flood Control, Benefit Assessment.

Slip Type	Poorly Constrained
Down Dip Width (km)	14.00000000
Rupture Top	0.00000000
Rupture Bottom	13.00000000
Dip Angle (degrees)	70.00000000
Maximum Magnitude	6.40000000
Alquist-Priolo Fault Zone	No
Landslide	No
Liquefaction	No
Preliminary Fault Rupture Study Area	No
Tsunami Inundation Zone	No
Economic Development Areas	
Business Improvement District	HOLLYWOOD ENTERTAINMENT DISTRICT
Promise Zone	Yes
Renewal Community	No
Revitalization Zone	Central City
State Enterprise Zone	LOS ANGELES STATE ENTERPRISE ZONE
Targeted Neighborhood Initiative	None
Public Safety	
Police Information	
Bureau	West
Division / Station	Hollywood
Reporting District	646
Fire Information	
Bureau	West
Batallion	5
District / Fire Station	27
Red Flag Restricted Parking	No

This report is subject to the terms and conditions as set forth on the website. For more details, please refer to the terms and conditions at zimas.lacity.org
 (***) - APN Area is provided "as is" from the Los Angeles County's Public Works, Flood Control, Benefit Assessment.

CASE SUMMARIES

Note: Information for case summaries is retrieved from the Planning Department's Plan Case Tracking System (PCTS) database.

Case Number:	CPC-2016-1450-CPU
Required Action(s):	CPU-COMMUNITY PLAN UPDATE
Project Descriptions(s):	UPDATE TO THE HOLLYWOOD COMMUNITY PLAN
Case Number:	CPC-2007-5866-SN
Required Action(s):	SN-SIGN DISTRICT
Project Descriptions(s):	HOLLYWOOD SIGN SUD AMENDMENT
Case Number:	CPC-2003-2115-CRA
Required Action(s):	CRA-COMMUNITY REDEVELOPMENT AGENCY
Project Descriptions(s):	First Amendment to the Hollywood Redevelopment Plan
Case Number:	CPC-2002-4173-SUD
Required Action(s):	SUD-SUPPLEMENTAL USE DISTRICT ("K" DIST., "O" DISTRICT, ETC.)
Project Descriptions(s):	Data Not Available
Case Number:	CPC-1999-324-ICO
Required Action(s):	ICO-INTERIM CONTROL ORDINANCE
Project Descriptions(s):	
Case Number:	CPC-1999-2293-ICO
Required Action(s):	ICO-INTERIM CONTROL ORDINANCE
Project Descriptions(s):	INTERIM CONTROL ORDINANCE.
Case Number:	CPC-1986-835-GPC
Required Action(s):	GPC-GENERAL PLAN/ZONING CONSISTENCY (AB283)
Project Descriptions(s):	PLAN AMENDMENTS AND ZONE CHANGES FOR THE HOLLYWOOD COMMUNITY PLAN REVISION/ZONING CONSISTENCY PROGRAM
Case Number:	ENV-2016-1451-EIR
Required Action(s):	EIR-ENVIRONMENTAL IMPACT REPORT
Project Descriptions(s):	UPDATE TO THE HOLLYWOOD COMMUNITY PLAN
Case Number:	ENV-2003-1377-MND
Required Action(s):	MND-MITIGATED NEGATIVE DECLARATION
Project Descriptions(s):	Approval of a proposed Sign Supplemental Use District pursuant to Section 13.11 of the LAMC for the Hollywood Redevelopment Project Area

DATA NOT AVAILABLE

ORD-181340
ORD-176172
ORD-173562
ORD-165660-SA220
ORD-129944

This report is subject to the terms and conditions as set forth on the website. For more details, please refer to the terms and conditions at zimas.lacity.org
(* - APN Area is provided "as is" from the Los Angeles County's Public Works, Flood Control, Benefit Assessment.

ZIMAS PUBLIC

2014 Digital Color-Ortho

07/27/2016

City of Los Angeles
Department of City Planning



Address: 1648 N WILCOX AVE

APN: 5546007001

PIN #: 148-5A187 195

Tract: HOLLYWOOD

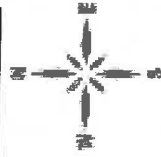
Block: 14

Lot: 2

Arb: 3

Zoning: C4-2D-SN

General Plan: Regional Center Commercial



0.02 Miles

100 Feet



City of Los Angeles Department of City Planning

7/27/2016 PARCEL PROFILE REPORT

PROPERTY ADDRESSES

None

ZIP CODES

None

RECENT ACTIVITY

Adaptive Reuse Incentive Spec. Pln-
Ord 175038

Hollywood Signage SUD

CASE NUMBERS

CPC-2016-1450-CPU

CPC-2007-5866-SN

CPC-2003-2115-CRA

CPC-2002-4173-SUD

CPC-1999-324-ICO

CPC-1999-2293-ICO

CPC-1986-835-GPC

ORD-181340

ORD-176172

ORD-173562

ORD-165660-SA220

ORD-129944

ZAI-1980-64-B

ENV-2016-1451-EIR

ENV-2003-1377-MND

AFF-26214

PRIOR-06/01/1946

Address/Legal Information

PIN Number	148-5A187 194
Lot/Parcel Area (Calculated)	3,243.5 (sq ft)
Thomas Brothers Grid	PAGE 593 - GRID E4
Assessor Parcel No. (APN)	5546007002
Tract	HOLLYWOOD
Map Reference	M R 28-59/60
Block	14
Lot	2
Arb (Lot Cut Reference)	2
Map Sheet	148-5A187

Jurisdictional Information

Community Plan Area	Hollywood
Area Planning Commission	Central
Neighborhood Council	Central Hollywood
Council District	CD 13 - Mitch O'Farrell
Census Tract #	1907.00
LADBS District Office	Los Angeles Metro

Planning and Zoning Information

Special Notes	None
Zoning	C4-2D-SN
Zoning Information (ZI)	ZI-1812 ZI-2331 Hollywood (CRA Area) ZI-1352 Hollywood Redevelopment Project ZI-2374 LOS ANGELES STATE ENTERPRISE ZONE ZI-2277 Hollywood Redevelopment Project ZI-2452 Transit Priority Area in the City of Los Angeles
General Plan Land Use	Regional Center Commercial
General Plan Footnote(s)	Yes
Hillside Area (Zoning Code)	No
Baseline Hillside Ordinance	No
Baseline Mansionization Ordinance	No
Specific Plan Area	None
Special Land Use / Zoning	None
Design Review Board	No
Historic Preservation Review	Yes
Historic Preservation Overlay Zone	None
Other Historic Designations	None
Other Historic Survey Information	None
Mills Act Contract	None
POD - Pedestrian Oriented Districts	None
CDO - Community Design Overlay	None
NSO - Neighborhood Stabilization Overlay	No
Sign District	Hollywood (CRA Area)
Streetscape	No
Adaptive Reuse Incentive Area	Adaptive Reuse Incentive Areas
Ellis Act Property	No

This report is subject to the terms and conditions as set forth on the website. For more details, please refer to the terms and conditions at zimas.lacity.org
(* - APN Area is provided "as is" from the Los Angeles County's Public Works, Flood Control, Benefit Assessment.

Rent Stabilization Ordinance (RSO)	No
CRA - Community Redevelopment Agency	Hollywood Redevelopment Project
Central City Parking	No
Downtown Parking	No
Building Line	None
500 Ft School Zone	No
500 Ft Park Zone	No

Assessor Information

Assessor Parcel No. (APN)	5546007002
APN Area (Co. Public Works)*	0.149 (ac)
Use Code	1100 - Stores
Assessed Land Val.	\$2,184,495
Assessed Improvement Val.	\$2,548,578
Last Owner Change	01/07/13
Last Sale Amount	\$4,550,045
Tax Rate Area	200
Deed Ref No. (City Clerk)	9-652
	398295-7
	3-130
	1930739
	1827098
	1687070

Building 1

Year Built	1932
Building Class	C55B
Number of Units	0
Number of Bedrooms	0
Number of Bathrooms	0
Building Square Footage	6,500.0 (sq ft)

Building 2	No data for building 2
Building 3	No data for building 3
Building 4	No data for building 4
Building 5	No data for building 5

Additional Information

Airport Hazard	None
Coastal Zone	None
Farmland	Area Not Mapped
Very High Fire Hazard Severity Zone	No
Fire District No. 1	Yes
Flood Zone	None
Watercourse	No
Hazardous Waste / Border Zone Properties	No
Methane Hazard Site	None
High Wind Velocity Areas	No
Special Grading Area (BOE Basic Grid Map A-13372)	No
Oil Wells	None

Seismic Hazards

Active Fault Near-Source Zone	
Nearest Fault (Distance in km)	0.68098416
Nearest Fault (Name)	Hollywood Fault
Region	Transverse Ranges and Los Angeles Basin
Fault Type	B
Slip Rate (mm/year)	1.00000000
Slip Geometry	Left Lateral - Reverse - Oblique

This report is subject to the terms and conditions as set forth on the website. For more details, please refer to the terms and conditions at zimas.lacity.org
 (*) - APN Area is provided "as is" from the Los Angeles County's Public Works, Flood Control, Benefit Assessment.

Slip Type	Poorly Constrained
Down Dip Width (km)	14.00000000
Rupture Top	0.00000000
Rupture Bottom	13.00000000
Dip Angle (degrees)	70.00000000
Maximum Magnitude	6.40000000
Alquist-Priolo Fault Zone	No
Landslide	No
Liquefaction	No
Preliminary Fault Rupture Study Area	No
Tsunami Inundation Zone	No
Economic Development Areas	
Business Improvement District	HOLLYWOOD ENTERTAINMENT DISTRICT
Promise Zone	Yes
Renewal Community	No
Revitalization Zone	Central City
State Enterprise Zone	LOS ANGELES STATE ENTERPRISE ZONE
Targeted Neighborhood Initiative	None
Public Safety	
Police Information	
Bureau	West
Division / Station	Hollywood
Reporting District	646
Fire Information	
Bureau	West
Batallion	5
District / Fire Station	27
Red Flag Restricted Parking	No

This report is subject to the terms and conditions as set forth on the website. For more details, please refer to the terms and conditions at zimas.lacity.org
 (**) - APN Area is provided "as is" from the Los Angeles County's Public Works, Flood Control, Benefit Assessment.

CASE SUMMARIES

Note: Information for case summaries is retrieved from the Planning Department's Plan Case Tracking System (PCTS) database.

Case Number:	CPC-2016-1450-CPU
Required Action(s):	CPU-COMMUNITY PLAN UPDATE
Project Descriptions(s):	UPDATE TO THE HOLLYWOOD COMMUNITY PLAN
Case Number:	CPC-2007-5866-SN
Required Action(s):	SN-SIGN DISTRICT
Project Descriptions(s):	HOLLYWOOD SIGN SUD AMENDMENT
Case Number:	CPC-2003-2115-CRA
Required Action(s):	CRA-COMMUNITY REDEVELOPMENT AGENCY
Project Descriptions(s):	First Amendment to the Hollywood Redevelopment Plan
Case Number:	CPC-2002-4173-SUD
Required Action(s):	SUD-SUPPLEMENTAL USE DISTRICT ("K" DIST., "O" DISTRICT, ETC.)
Project Descriptions(s):	Data Not Available
Case Number:	CPC-1999-324-ICO
Required Action(s):	ICO-INTERIM CONTROL ORDINANCE
Project Descriptions(s):	
Case Number:	CPC-1999-2293-ICO
Required Action(s):	ICO-INTERIM CONTROL ORDINANCE
Project Descriptions(s):	INTERIM CONTROL ORDINANCE.
Case Number:	CPC-1986-835-GPC
Required Action(s):	GPC-GENERAL PLAN/ZONING CONSISTENCY (AB283)
Project Descriptions(s):	PLAN AMENDMENTS AND ZONE CHANGES FOR THE HOLLYWOOD COMMUNITY PLAN REVISION/ZONING CONSISTENCY PROGRAM
Case Number:	ZAI-1980-64-B
Required Action(s):	B-PRIVATE STREET MODIFICATIONS (2ND REQUEST)
Project Descriptions(s):	Data Not Available
Case Number:	ENV-2016-1451-EIR
Required Action(s):	EIR-ENVIRONMENTAL IMPACT REPORT
Project Descriptions(s):	UPDATE TO THE HOLLYWOOD COMMUNITY PLAN
Case Number:	ENV-2003-1377-MND
Required Action(s):	MND-MITIGATED NEGATIVE DECLARATION
Project Descriptions(s):	Approval of a proposed Sign Supplemental Use District pursuant to Section 13.11 of the LAMC for the Hollywood Redevelopment Project Area

DATA NOT AVAILABLE

ORD-181340
ORD-176172
ORD-173562
ORD-165660-SA220
ORD-129944
AFF-26214
PRIOR-06/01/1946

This report is subject to the terms and conditions as set forth on the website. For more details, please refer to the terms and conditions at zimas.lacity.org
(*) - APN Area is provided "as is" from the Los Angeles County's Public Works, Flood Control, Benefit Assessment.

ZIMAS PUBLIC

2014 Digital Color-Ortho

07/27/2016

City of Los Angeles
Department of City Planning



Address: undefined
 APN: 5546007002
 PIN #: 148-5A187 194

Tract: HOLLYWOOD
 Block: 14
 Lot: 2
 Arb: 2

Zoning: C4-2D-SN
 General Plan: Regional Center Commercial

0.02 Miles
 100 Feet





City of Los Angeles
Department of City Planning

7/27/2016
PARCEL PROFILE REPORT

PROPERTY ADDRESSES

1642 N WILCOX AVE
1640 N WILCOX AVE
1644 N WILCOX AVE

ZIP CODES

90028

RECENT ACTIVITY

Adaptive Reuse Incentive Spec. Pln-
Ord 175038

CASE NUMBERS

CPC-2016-1450-CPU
CPC-2014-669-CPU
CPC-2005-6082-CPU
CPC-2003-2115-CRA
CPC-1999-324-ICO
CPC-1999-2293-ICO
CPC-1997-43-CPU
CPC-1986-835-GPC
ORD-182960
ORD-182173-SA4:1D
ORD-173562
ORD-185660-SA90
ORD-129944
ENV-2016-1451-EIR
ENV-2014-670-SE
ENV-2005-2158-EIR

Address/Legal Information

PIN Number	148-5A187 203
Lot/Parcel Area (Calculated)	12,726.9 (sq ft)
Thomas Brothers Grid	PAGE 593 - GRID E4 PAGE 593 - GRID F4
Assessor Parcel No. (APN)	5546007029
Tract	HOLLYWOOD
Map Reference	M R 28-59/60
Block	14
Lot	FR 3
Arb (Lot Cut Reference)	None
Map Sheet	148-5A187

Jurisdictional Information

Community Plan Area	Hollywood
Area Planning Commission	Central
Neighborhood Council	Central Hollywood
Council District	CD 13 - Mitch O'Farrell
Census Tract #	1907.00
LADBS District Office	Los Angeles Metro

Planning and Zoning Information

Special Notes	None
Zoning	C4-2D
Zoning Information (ZI)	ZI-2433 Revised Hollywood Injunction ZI-2452 Transit Priority Area in the City of Los Angeles ZI-2277 Hollywood Redevelopment Project ZI-1352 Hollywood Redevelopment Project ZI-2331 Hollywood (CRA Area) ZI-2374 LOS ANGELES STATE ENTERPRISE ZONE
General Plan Land Use	Regional Center Commercial
General Plan Footnote(s)	Yes
Hillside Area (Zoning Code)	No
Baseline Hillside Ordinance	No
Baseline Mansionization Ordinance	No
Specific Plan Area	None
Special Land Use / Zoning	None
Design Review Board	No
Historic Preservation Review	No
Historic Preservation Overlay Zone	None
Other Historic Designations	None
Other Historic Survey Information	None
Mills Act Contract	None
POD - Pedestrian Oriented Districts	None
CDO - Community Design Overlay	None
NSO - Neighborhood Stabilization Overlay	No
Sign District	Hollywood (CRA Area)
Streetscape	No
Adaptive Reuse Incentive Area	Adaptive Reuse Incentive Areas

This report is subject to the terms and conditions as set forth on the website. For more details, please refer to the terms and conditions at zimas.lacity.org
(* - APN Area is provided "as is" from the Los Angeles County's Public Works, Flood Control, Benefit Assessment.

Ellis Act Property	No
Rent Stabilization Ordinance (RSO)	No
CRA - Community Redevelopment Agency	Hollywood Redevelopment Project
Central City Parking	No
Downtown Parking	No
Building Line	None
500 Ft School Zone	No
500 Ft Park Zone	No

Assessor Information

Assessor Parcel No. (APN)	5546007029
APN Area (Co. Public Works)*	0.596 (ac)
Use Code	1100 - Stores
Assessed Land Val.	\$50,000
Assessed Improvement Val.	\$9,950,000
Last Owner Change	12/14/07
Last Sale Amount	\$18,000,180
Tax Rate Area	200
Deed Ref No. (City Clerk)	661045
	2747717
	102608

Building 1

Year Built	1946
Building Class	DX
Number of Units	0
Number of Bedrooms	0
Number of Bathrooms	0
Building Square Footage	3,400.0 (sq ft)

Building 2

Year Built	1940
Building Class	DX
Number of Units	0
Number of Bedrooms	0
Number of Bathrooms	0
Building Square Footage	3,400.0 (sq ft)

Building 3

Year Built	1947
Building Class	DX
Number of Units	0
Number of Bedrooms	0
Number of Bathrooms	0
Building Square Footage	2,125.0 (sq ft)

Building 4

Year Built	1940
Number of Units	0
Number of Bedrooms	0
Number of Bathrooms	0

Building 5

No data for building 5

Additional Information

Airport Hazard	None
Coastal Zone	None
Farmland	Area Not Mapped
Very High Fire Hazard Severity Zone	No
Fire District No. 1	Yes
Flood Zone	None
Watercourse	No

This report is subject to the terms and conditions as set forth on the website. For more details, please refer to the terms and conditions at zimas.lacity.org
 (*) - APN Area is provided "as is" from the Los Angeles County's Public Works, Flood Control, Benefit Assessment.

Hazardous Waste / Border Zone Properties	No
Methane Hazard Site	None
High Wind Velocity Areas	No
Special Grading Area (BOE Basic Grid Map A-13372)	No
Oil Wells	None

Selsmic Hazards

Active Fault Near-Source Zone

Nearest Fault (Distance in km)	0.69774816
Nearest Fault (Name)	Hollywood Fault
Region	Transverse Ranges and Los Angeles Basin
Fault Type	B
Slip Rate (mm/year)	1.00000000
Slip Geometry	Left Lateral - Reverse - Oblique
Slip Type	Poorly Constrained
Down Dip Width (km)	14.00000000
Rupture Top	0.00000000
Rupture Bottom	13.00000000
Dip Angle (degrees)	70.00000000
Maximum Magnitude	6.40000000
Alquist-Priolo Fault Zone	No
Landslide	No
Liquefaction	No
Preliminary Fault Rupture Study Area	No
Tsunami Inundation Zone	No

Economic Development Areas

Business Improvement District	HOLLYWOOD ENTERTAINMENT DISTRICT
Promise Zone	Yes
Renewal Community	No
Revitalization Zone	Central City
State Enterprise Zone	LOS ANGELES STATE ENTERPRISE ZONE
Targeted Neighborhood Initiative	None

Public Safety

Police Information

Bureau	West
Division / Station	Hollywood
Reporting District	646

Fire Information

Bureau	West
Batallion	5
District / Fire Station	27
Red Flag Restricted Parking	No

This report is subject to the terms and conditions as set forth on the website. For more details, please refer to the terms and conditions at zimas.lacity.org
 (*) - APN Area is provided "as is" from the Los Angeles County's Public Works, Flood Control, Benefit Assessment.

CASE SUMMARIES

Note: Information for case summaries is retrieved from the Planning Department's Plan Case Tracking System (PCTS) database.

Case Number:	CPC-2016-1450-CPU
Required Action(s):	CPU-COMMUNITY PLAN UPDATE
Project Descriptions(s):	UPDATE TO THE HOLLYWOOD COMMUNITY PLAN
Case Number:	CPC-2014-669-CPU
Required Action(s):	CPU-COMMUNITY PLAN UPDATE
Project Descriptions(s):	COMMUNITY PLAN UPDATE/GENERAL PLAN AMENDMENT
Case Number:	CPC-2005-6082-CPU
Required Action(s):	CPU-COMMUNITY PLAN UPDATE
Project Descriptions(s):	Data Not Available
Case Number:	CPC-2003-2115-CRA
Required Action(s):	CRA-COMMUNITY REDEVELOPMENT AGENCY
Project Descriptions(s):	First Amendment to the Hollywood Redevelopment Plan
Case Number:	CPC-1999-324-ICO
Required Action(s):	ICO-INTERIM CONTROL ORDINANCE
Project Descriptions(s):	
Case Number:	CPC-1999-2293-ICO
Required Action(s):	ICO-INTERIM CONTROL ORDINANCE
Project Descriptions(s):	INTERIM CONTROL ORDINANCE.
Case Number:	CPC-1997-43-CPU
Required Action(s):	CPU-COMMUNITY PLAN UPDATE
Project Descriptions(s):	COMMUNITY PLAN UPDATE FOR HOLLYWOOD WHICH IDENTIFIES AND REDEFINES OUTDATED LAND USE ISSUES AND INCONSISTENT ZONING, REVIEWS POLICIES AND PROGRAMS, AS WELL AS REVISING AND UPDATING THE PLAN MAP AND TEXT
Case Number:	CPC-1986-835-GPC
Required Action(s):	GPC-GENERAL PLAN/ZONING CONSISTENCY (AB283)
Project Descriptions(s):	PLAN AMENDMENTS AND ZONE CHANGES FOR THE HOLLYWOOD COMMUNITY PLAN REVISION/ZONING CONSISTENCY PROGRAM
Case Number:	ENV-2016-1451-EIR
Required Action(s):	EIR-ENVIRONMENTAL IMPACT REPORT
Project Descriptions(s):	UPDATE TO THE HOLLYWOOD COMMUNITY PLAN
Case Number:	ENV-2014-670-SE
Required Action(s):	SE-STATUTORY EXEMPTIONS
Project Descriptions(s):	COMMUNITY PLAN UPDATE/GENERAL PLAN AMENDMENT
Case Number:	ENV-2005-2158-EIR
Required Action(s):	EIR-ENVIRONMENTAL IMPACT REPORT
Project Descriptions(s):	COMMUNITY PLAN UPDATE FOR HOLLYWOOD WHICH IDENTIFIES AND REDEFINES OUTDATED LAND USE ISSUES AND INCONSISTENT ZONING, REVIEWS POLICIES AND PROGRAMS, AS WELL AS REVISING AND UPDATING THE PLAN MAP AND TEXT

DATA NOT AVAILABLE

ORD-182960
ORD-182173-SA4:1D
ORD-173562
ORD-165660-SA90
ORD-129944

This report is subject to the terms and conditions as set forth on the website. For more details, please refer to the terms and conditions at zimas.lacity.org
(*) - APN Area is provided "as is" from the Los Angeles County's Public Works, Flood Control, Benefit Assessment.

ZIMAS PUBLIC

2014 Digital Color-Ortho

07/27/2016

City of Los Angeles
Department of City Planning



Address: 1642 N WILCOX AVE

APN: 5546007029

PIN #: 148-5A187 203

Tract: HOLLYWOOD

Block: 14

Lot: FR 3

Arb: None

Zoning: C4-2D

General Plan: Regional Center Commercial

0.02 Miles

100 Feet





City of Los Angeles Department of City Planning

7/27/2016 PARCEL PROFILE REPORT

PROPERTY ADDRESSES

None

ZIP CODES

None

RECENT ACTIVITY

Adaptive Reuse Incentive Spec. Pln-
Ord 175038

CASE NUMBERS

CPC-2016-1450-CPU
CPC-2014-669-CPU
CPC-2005-6082-CPU
CPC-2003-2115-CRA
CPC-1999-324-ICO
CPC-1999-2293-ICO
CPC-1997-43-CPU
CPC-1986-835-GPC
ORD-182960
ORD-182173-SA4:1D
ORD-173562
ORD-165660-SA90
ORD-129944
ENV-2016-1451-EIR
ENV-2014-670-SE
ENV-2005-2158-EIR
PKG-4174

Address/Legal Information

PIN Number	148-5A187 202
Lot/Parcel Area (Calculated)	4,640.8 (sq ft)
Thomas Brothers Grid	PAGE 593 - GRID F4
Assessor Parcel No. (APN)	5546007007
Tract	HOLLYWOOD
Map Reference	M R 28-59/60
Block	14
Lot	FR 16
Arb (Lot Cut Reference)	1
Map Sheet	148-5A187

Jurisdictional Information

Community Plan Area	Hollywood
Area Planning Commission	Central
Neighborhood Council	Central Hollywood
Council District	CD 13 - Mitch O'Farrell
Census Tract #	1907.00
LADBS District Office	Los Angeles Metro

Planning and Zoning Information

Special Notes	None
Zoning	C4-2D
Zoning Information (ZI)	ZI-2374 LOS ANGELES STATE ENTERPRISE ZONE ZI-2331 Hollywood (CRA Area) ZI-2277 Hollywood Redevelopment Project ZI-1352 Hollywood Redevelopment Project ZI-1189 ZI-2433 Revised Hollywood Injunction ZI-2452 Transit Priority Area in the City of Los Angeles
General Plan Land Use	Regional Center Commercial
General Plan Footnote(s)	Yes
Hillside Area (Zoning Code)	No
Baseline Hillside Ordinance	No
Baseline Mansionization Ordinance	No
Specific Plan Area	None
Special Land Use / Zoning	None
Design Review Board	No
Historic Preservation Review	No
Historic Preservation Overlay Zone	None
Other Historic Designations	None
Other Historic Survey Information	None
Mills Act Contract	None
POD - Pedestrian Oriented Districts	None
CDO - Community Design Overlay	None
NSO - Neighborhood Stabilization Overlay	No
Sign District	Hollywood (CRA Area)
Streetscape	No
Adaptive Reuse Incentive Area	Adaptive Reuse Incentive Areas

This report is subject to the terms and conditions as set forth on the website. For more details, please refer to the terms and conditions at zimas.lacity.org
(* - APN Area is provided "as is" from the Los Angeles County's Public Works, Flood Control, Benefit Assessment.

Ellis Act Property	No
Rent Stabilization Ordinance (RSO)	No
CRA - Community Redevelopment Agency	Hollywood Redevelopment Project
Central City Parking	No
Downtown Parking	No
Building Line	None
500 Ft School Zone	No
500 Ft Park Zone	No

Assessor Information

Assessor Parcel No. (APN)	5546007007
APN Area (Co. Public Works)*	0.106 (ac)
Use Code	2700 - Parking Lot (Patron or Employee)
Assessed Land Val.	\$1,800,000
Assessed Improvement Val.	\$0
Last Owner Change	12/14/07
Last Sale Amount	\$18,000,180
Tax Rate Area	200
Deed Ref No. (City Clerk)	661045
	2747717
	102608

Building 1

Year Built	1948
Number of Units	0
Number of Bedrooms	0
Number of Bathrooms	0
Building Square Footage	4,550.0 (sq ft)

Building 2 No data for building 2

Building 3 No data for building 3

Building 4 No data for building 4

Building 5 No data for building 5

Additional Information

Airport Hazard	None
Coastal Zone	None
Farmland	Area Not Mapped
Very High Fire Hazard Severity Zone	No
Fire District No. 1	Yes
Flood Zone	None
Watercourse	No
Hazardous Waste / Border Zone Properties	No
Methane Hazard Site	None
High Wind Velocity Areas	No
Special Grading Area (BOE Basic Grid Map A-13372)	No
Oil Wells	None

Seismic Hazards

Active Fault Near-Source Zone	
Nearest Fault (Distance in km)	0.71158608
Nearest Fault (Name)	Hollywood Fault
Region	Transverse Ranges and Los Angeles Basin
Fault Type	B
Slip Rate (mm/year)	1.00000000
Slip Geometry	Left Lateral - Reverse - Oblique
Slip Type	Poorly Constrained
Down Dip Width (km)	14.00000000
Rupture Top	0.00000000

This report is subject to the terms and conditions as set forth on the website. For more details, please refer to the terms and conditions at zimas.lacity.org
 (*) - APN Area is provided "as is" from the Los Angeles County's Public Works, Flood Control, Benefit Assessment.

Rupture Bottom	13.00000000
Dip Angle (degrees)	70.00000000
Maximum Magnitude	6.40000000
Alquist-Priolo Fault Zone	No
Landslide	No
Liquefaction	No
Preliminary Fault Rupture Study Area	No
Tsunami Inundation Zone	No

Economic Development Areas

Business Improvement District	HOLLYWOOD ENTERTAINMENT DISTRICT
Promise Zone	Yes
Renewal Community	No
Revitalization Zone	Central City
State Enterprise Zone	LOS ANGELES STATE ENTERPRISE ZONE
Targeted Neighborhood Initiative	None

Public Safety

Police Information

Bureau	West
Division / Station	Hollywood
Reporting District	646

Fire Information

Bureau	West
Batallion	5
District / Fire Station	27
Red Flag Restricted Parking	No

CASE SUMMARIES

Note: Information for case summaries is retrieved from the Planning Department's Plan Case Tracking System (PCTS) database.

Case Number:	CPC-2016-1450-CPU
Required Action(s):	CPU-COMMUNITY PLAN UPDATE
Project Descriptions(s):	UPDATE TO THE HOLLYWOOD COMMUNITY PLAN
Case Number:	CPC-2014-669-CPU
Required Action(s):	CPU-COMMUNITY PLAN UPDATE
Project Descriptions(s):	COMMUNITY PLAN UPDATE/GENERAL PLAN AMENDMENT
Case Number:	CPC-2005-6082-CPU
Required Action(s):	CPU-COMMUNITY PLAN UPDATE
Project Descriptions(s):	Data Not Available
Case Number:	CPC-2003-2115-CRA
Required Action(s):	CRA-COMMUNITY REDEVELOPMENT AGENCY
Project Descriptions(s):	First Amendment to the Hollywood Redevelopment Plan
Case Number:	CPC-1999-324-ICO
Required Action(s):	ICO-INTERIM CONTROL ORDINANCE
Project Descriptions(s):	
Case Number:	CPC-1999-2293-ICO
Required Action(s):	ICO-INTERIM CONTROL ORDINANCE
Project Descriptions(s):	INTERIM CONTROL ORDINANCE.
Case Number:	CPC-1997-43-CPU
Required Action(s):	CPU-COMMUNITY PLAN UPDATE
Project Descriptions(s):	COMMUNITY PLAN UPDATE FOR HOLLYWOOD WHICH IDENTIFIES AND REDEFINES OUTDATED LAND USE ISSUES AND INCONSISTENT ZONING, REVIEWS POLICIES AND PROGRAMS, AS WELL AS REVISING AND UPDATING THE PLAN MAP AND TEXT
Case Number:	CPC-1986-835-GPC
Required Action(s):	GPC-GENERAL PLAN/ZONING CONSISTENCY (AB283)
Project Descriptions(s):	PLAN AMENDMENTS AND ZONE CHANGES FOR THE HOLLYWOOD COMMUNITY PLAN REVISION/ZONING CONSISTENCY PROGRAM
Case Number:	ENV-2016-1451-EIR
Required Action(s):	EIR-ENVIRONMENTAL IMPACT REPORT
Project Descriptions(s):	UPDATE TO THE HOLLYWOOD COMMUNITY PLAN
Case Number:	ENV-2014-670-SE
Required Action(s):	SE-STATUTORY EXEMPTIONS
Project Descriptions(s):	COMMUNITY PLAN UPDATE/GENERAL PLAN AMENDMENT
Case Number:	ENV-2005-2158-EIR
Required Action(s):	EIR-ENVIRONMENTAL IMPACT REPORT
Project Descriptions(s):	COMMUNITY PLAN UPDATE FOR HOLLYWOOD WHICH IDENTIFIES AND REDEFINES OUTDATED LAND USE ISSUES AND INCONSISTENT ZONING, REVIEWS POLICIES AND PROGRAMS, AS WELL AS REVISING AND UPDATING THE PLAN MAP AND TEXT

DATA NOT AVAILABLE

ORD-182960
ORD-182173-SA4:1D
ORD-173562
ORD-165660-SA90
ORD-129944
PKG-4174

This report is subject to the terms and conditions as set forth on the website. For more details, please refer to the terms and conditions at zimas.lacity.org
(*) - APN Area is provided "as is" from the Los Angeles County's Public Works, Flood Control, Benefit Assessment.

ZIMAS PUBLIC

2014 Digital Color-Ortho

07/27/2016

City of Los Angeles
Department of City Planning




Address: undefined
 APN: 5546007007
 PIN #: 148-5A187 202

Tract: HOLLYWOOD
 Block: 14
 Lot: FR 16
 Arb: 1

Zoning: C4-2D
 General Plan: Regional Center Commercial

0.02 Miles
 100 Feet





City of Los Angeles Department of City Planning

7/27/2016

PARCEL PROFILE REPORT

PROPERTY ADDRESSES

1638 N WILCOX AVE
1634 N WILCOX AVE

ZIP CODES

90028

RECENT ACTIVITY

Adaptive Reuse Incentive Spec. Pln-
Ord 175038

CASE NUMBERS

CPC-2016-1450-CPU
CPC-2014-669-CPU
CPC-2005-6082-CPU
CPC-2003-2115-CRA
CPC-1999-324-ICO
CPC-1999-2293-ICO
CPC-1997-43-CPU
CPC-1986-835-GPC
ORD-182960
ORD-182173-SA4:1D
ORD-173562
ORD-165660-SA90
ORD-129944
ENV-2016-1451-EIR
ENV-2014-670-SE
ENV-2005-2158-EIR

Address/Legal Information

PIN Number	148-5A187 214
Lot/Parcel Area (Calculated)	12,736.4 (sq ft)
Thomas Brothers Grid	PAGE 593 - GRID E4 PAGE 593 - GRID F4
Assessor Parcel No. (APN)	5546007029
Tract	HOLLYWOOD
Map Reference	M R 28-59/60
Block	14
Lot	FR 4
Arb (Lot Cut Reference)	None
Map Sheet	148-5A187

Jurisdictional Information

Community Plan Area	Hollywood
Area Planning Commission	Central
Neighborhood Council	Central Hollywood
Council District	CD 13 - Mitch O'Farrell
Census Tract #	1907.00
LADBS District Office	Los Angeles Metro

Planning and Zoning Information

Special Notes	None
Zoning	C4-2D
Zoning Information (ZI)	ZI-2277 Hollywood Redevelopment Project ZI-1352 Hollywood Redevelopment Project ZI-2374 LOS ANGELES STATE ENTERPRISE ZONE ZI-2433 Revised Hollywood Injunction ZI-2452 Transit Priority Area in the City of Los Angeles
General Plan Land Use	Regional Center Commercial
General Plan Footnote(s)	Yes
Hillside Area (Zoning Code)	No
Baseline Hillside Ordinance	No
Baseline Mansionization Ordinance	No
Specific Plan Area	None
Special Land Use / Zoning	None
Design Review Board	No
Historic Preservation Review	No
Historic Preservation Overlay Zone	None
Other Historic Designations	None
Other Historic Survey Information	None
Mills Act Contract	None
POD - Pedestrian Oriented Districts	None
CDO - Community Design Overlay	None
NSO - Neighborhood Stabilization Overlay	No
Sign District	No
Streetscape	No
Adaptive Reuse Incentive Area	Adaptive Reuse Incentive Areas
Ellis Act Property	No

This report is subject to the terms and conditions as set forth on the website. For more details, please refer to the terms and conditions at zimas.lacity.org
(* - APN Area is provided "as is" from the Los Angeles County's Public Works, Flood Control, Benefit Assessment.

Rent Stabilization Ordinance (RSO)	No
CRA - Community Redevelopment Agency	Hollywood Redevelopment Project
Central City Parking	No
Downtown Parking	No
Building Line	None
500 Ft School Zone	No
500 Ft Park Zone	No

Assessor Information

Assessor Parcel No. (APN)	5546007029
APN Area (Co. Public Works)*	0.596 (ac)
Use Code	1100 - Stores
Assessed Land Val.	\$50,000
Assessed Improvement Val.	\$9,950,000
Last Owner Change	12/14/07
Last Sale Amount	\$18,000,180
Tax Rate Area	200
Deed Ref No. (City Clerk)	661045
	2747717
	102608

Building 1

Year Built	1946
Building Class	DX
Number of Units	0
Number of Bedrooms	0
Number of Bathrooms	0
Building Square Footage	3,400.0 (sq ft)

Building 2

Year Built	1940
Building Class	DX
Number of Units	0
Number of Bedrooms	0
Number of Bathrooms	0
Building Square Footage	3,400.0 (sq ft)

Building 3

Year Built	1947
Building Class	DX
Number of Units	0
Number of Bedrooms	0
Number of Bathrooms	0
Building Square Footage	2,125.0 (sq ft)

Building 4

Year Built	1940
Number of Units	0
Number of Bedrooms	0
Number of Bathrooms	0

Building 5

No data for building 5

Additional Information

Airport Hazard	None
Coastal Zone	None
Farmland	Area Not Mapped
Very High Fire Hazard Severity Zone	No
Fire District No. 1	Yes
Flood Zone	None
Watercourse	No
Hazardous Waste / Border Zone Properties	No

This report is subject to the terms and conditions as set forth on the website. For more details, please refer to the terms and conditions at zimas.lacity.org
 (*) - APN Area is provided "as is" from the Los Angeles County's Public Works, Flood Control, Benefit Assessment.

Methane Hazard Site	None
High Wind Velocity Areas	No
Special Grading Area (BOE Basic Grid Map A-13372)	No
Oil Wells	None

Seismic Hazards

Active Fault Near-Source Zone

Nearest Fault (Distance in km)	0.71701152
Nearest Fault (Name)	Hollywood Fault
Region	Transverse Ranges and Los Angeles Basin
Fault Type	B
Slip Rate (mm/year)	1.00000000
Slip Geometry	Left Lateral - Reverse - Oblique
Slip Type	Poorly Constrained
Down Dip Width (km)	14.00000000
Rupture Top	0.00000000
Rupture Bottom	13.00000000
Dip Angle (degrees)	70.00000000
Maximum Magnitude	6.40000000
Alquist-Priolo Fault Zone	No
Landslide	No
Liquefaction	No
Preliminary Fault Rupture Study Area	No
Tsunami Inundation Zone	No

Economic Development Areas

Business Improvement District	HOLLYWOOD ENTERTAINMENT DISTRICT
Promise Zone	Yes
Renewal Community	No
Revitalization Zone	Central City
State Enterprise Zone	LOS ANGELES STATE ENTERPRISE ZONE
Targeted Neighborhood Initiative	None

Public Safety

Police Information

Bureau	West
Division / Station	Hollywood
Reporting District	646

Fire Information

Bureau	West
Batallion	5
District / Fire Station	27
Red Flag Restricted Parking	No

CASE SUMMARIES

Note: Information for case summaries is retrieved from the Planning Department's Plan Case Tracking System (PCTS) database.

Case Number:	CPC-2016-1450-CPU
Required Action(s):	CPU-COMMUNITY PLAN UPDATE
Project Descriptions(s):	UPDATE TO THE HOLLYWOOD COMMUNITY PLAN
Case Number:	CPC-2014-669-CPU
Required Action(s):	CPU-COMMUNITY PLAN UPDATE
Project Descriptions(s):	COMMUNITY PLAN UPDATE/GENERAL PLAN AMENDMENT
Case Number:	CPC-2005-6082-CPU
Required Action(s):	CPU-COMMUNITY PLAN UPDATE
Project Descriptions(s):	Data Not Available
Case Number:	CPC-2003-2115-CRA
Required Action(s):	CRA-COMMUNITY REDEVELOPMENT AGENCY
Project Descriptions(s):	First Amendment to the Hollywood Redevelopment Plan
Case Number:	CPC-1999-324-ICO
Required Action(s):	ICO-INTERIM CONTROL ORDINANCE
Project Descriptions(s):	
Case Number:	CPC-1999-2293-ICO
Required Action(s):	ICO-INTERIM CONTROL ORDINANCE
Project Descriptions(s):	INTERIM CONTROL ORDINANCE.
Case Number:	CPC-1997-43-CPU
Required Action(s):	CPU-COMMUNITY PLAN UPDATE
Project Descriptions(s):	COMMUNITY PLAN UPDATE FOR HOLLYWOOD WHICH IDENTIFIES AND REDEFINES OUTDATED LAND USE ISSUES AND INCONSISTENT ZONING, REVIEWS POLICIES AND PROGRAMS, AS WELL AS REVISING AND UPDATING THE PLAN MAP AND TEXT
Case Number:	CPC-1986-835-GPC
Required Action(s):	GPC-GENERAL PLAN/ZONING CONSISTENCY (AB283)
Project Descriptions(s):	PLAN AMENDMENTS AND ZONE CHANGES FOR THE HOLLYWOOD COMMUNITY PLAN REVISION/ZONING CONSISTENCY PROGRAM
Case Number:	ENV-2016-1451-EIR
Required Action(s):	EIR-ENVIRONMENTAL IMPACT REPORT
Project Descriptions(s):	UPDATE TO THE HOLLYWOOD COMMUNITY PLAN
Case Number:	ENV-2014-670-SE
Required Action(s):	SE-STATUTORY EXEMPTIONS
Project Descriptions(s):	COMMUNITY PLAN UPDATE/GENERAL PLAN AMENDMENT
Case Number:	ENV-2005-2158-EIR
Required Action(s):	EIR-ENVIRONMENTAL IMPACT REPORT
Project Descriptions(s):	COMMUNITY PLAN UPDATE FOR HOLLYWOOD WHICH IDENTIFIES AND REDEFINES OUTDATED LAND USE ISSUES AND INCONSISTENT ZONING, REVIEWS POLICIES AND PROGRAMS, AS WELL AS REVISING AND UPDATING THE PLAN MAP AND TEXT

DATA NOT AVAILABLE

ORD-182960
ORD-182173-SA4:1D
ORD-173562
ORD-165660-SA90
ORD-129944

This report is subject to the terms and conditions as set forth on the website. For more details, please refer to the terms and conditions at zimas.lacity.org
(*) - APN Area is provided "as is" from the Los Angeles County's Public Works, Flood Control, Benefit Assessment.

ZIMAS PUBLIC

2014 Digital Color-Ortho

07/27/2016

City of Los Angeles
Department of City Planning



Address: 1638 N WILCOX AVE

APN: 5546007029

PIN #: 148-5A187 214

Tract: HOLLYWOOD

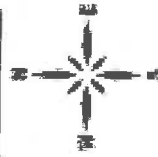
Block: 14

Lot: FR 4

Arb: None

Zoning: C4-2D

General Plan: Regional Center Commercial





City of Los Angeles Department of City Planning

7/27/2016 PARCEL PROFILE REPORT

PROPERTY ADDRESSES

1628 N WILCOX AVE
1626 N WILCOX AVE

ZIP CODES

90028

RECENT ACTIVITY

Adaptive Reuse Incentive Spec. Pln-
Ord 175038

CASE NUMBERS

CPC-2016-1450-CPU
CPC-2014-669-CPU
CPC-2005-6082-CPU
CPC-2003-2115-CRA
CPC-1999-324-ICO
CPC-1999-2293-ICO
CPC-1997-43-CPU
CPC-1986-835-GPC
ORD-182960
ORD-182173-SA4:1D
ORD-173562
ORD-165660-SA90
ORD-129944
ZA-18100
ZA-15162
ZA-12216
ENV-2016-1451-EIR
ENV-2014-670-SE
ENV-2005-2158-EIR
PRIOR-07/29/1962

Address/Legal Information

PIN Number	148-5A187 224
Lot/Parcel Area (Calculated)	12,465.8 (sq ft)
Thomas Brothers Grid	PAGE 593 - GRID E4 PAGE 593 - GRID F4
Assessor Parcel No. (APN)	5546007030
Tract	HOLLYWOOD
Map Reference	M R 28-59/60
Block	14
Lot	FR 5
Arb (Lot Cut Reference)	1
Map Sheet	148-5A187

Jurisdictional Information

Community Plan Area	Hollywood
Area Planning Commission	Central
Neighborhood Council	Central Hollywood
Council District	CD 13 - Mitch O'Farrell
Census Tract #	1907.00
LADBS District Office	Los Angeles Metro

Planning and Zoning Information

Special Notes	None
Zoning	C4-2D
Zoning Information (ZI)	ZI-2277 Hollywood Redevelopment Project ZI-2374 LOS ANGELES STATE ENTERPRISE ZONE ZI-1352 Hollywood Redevelopment Project ZI-2433 Revised Hollywood Injunction ZI-2452 Transit Priority Area in the City of Los Angeles
General Plan Land Use	Regional Center Commercial
General Plan Footnote(s)	Yes
Hillside Area (Zoning Code)	No
Baseline Hillside Ordinance	No
Baseline Mansionization Ordinance	No
Specific Plan Area	None
Special Land Use / Zoning	None
Design Review Board	No
Historic Preservation Review	No
Historic Preservation Overlay Zone	None
Other Historic Designations	None
Other Historic Survey Information	None
Mills Act Contract	None
POD - Pedestrian Oriented Districts	None
CDO - Community Design Overlay	None
NSO - Neighborhood Stabilization Overlay	No
Sign District	No
Streetscape	No
Adaptive Reuse Incentive Area	Adaptive Reuse Incentive Areas
Ellis Act Property	No

This report is subject to the terms and conditions as set forth on the website. For more details, please refer to the terms and conditions at zimas.lacity.org
(* - APN Area is provided "as is" from the Los Angeles County's Public Works, Flood Control, Benefit Assessment.

Rent Stabilization Ordinance (RSO)	No
CRA - Community Redevelopment Agency	Hollywood Redevelopment Project
Central City Parking	No
Downtown Parking	No
Building Line	None
500 Ft School Zone	No
500 Ft Park Zone	No

Assessor Information

Assessor Parcel No. (APN)	5546007030
APN Area (Co. Public Works)*	0.375 (ac)
Use Code	1100 - Stores
Assessed Land Val.	\$6,180,000
Assessed Improvement Val.	\$20,000
Last Owner Change	12/14/07
Last Sale Amount	\$18,000,180
Tax Rate Area	200
Deed Ref No. (City Clerk)	661045
	2747717
	102608

Building 1	
Year Built	1939
Building Class	DX
Number of Units	0
Number of Bedrooms	0
Number of Bathrooms	0
Building Square Footage	2,400.0 (sq ft)

Building 2	
Year Built	1939
Number of Units	0
Number of Bedrooms	0
Number of Bathrooms	0
Building Square Footage	13,880.0 (sq ft)

Building 3 No data for building 3

Building 4 No data for building 4

Building 5 No data for building 5

Additional Information

Airport Hazard	None
Coastal Zone	None
Farmland	Area Not Mapped
Very High Fire Hazard Severity Zone	No
Fire District No. 1	Yes
Flood Zone	None
Watercourse	No
Hazardous Waste / Border Zone Properties	No
Methane Hazard Site	None
High Wind Velocity Areas	No
Special Grading Area (BOE Basic Grid Map A-13372)	No
Oil Wells	None

Seismic Hazards

Active Fault Near-Source Zone	
Nearest Fault (Distance in km)	0.7362444
Nearest Fault (Name)	Hollywood Fault
Region	Transverse Ranges and Los Angeles Basin
Fault Type	B

This report is subject to the terms and conditions as set forth on the website. For more details, please refer to the terms and conditions at zimas.lacity.org
 (*) - APN Area is provided "as is" from the Los Angeles County's Public Works, Flood Control, Benefit Assessment.

Slip Rate (mm/year)	1.00000000
Slip Geometry	Left Lateral - Reverse - Oblique
Slip Type	Poorly Constrained
Down Dip Width (km)	14.00000000
Rupture Top	0.00000000
Rupture Bottom	13.00000000
Dip Angle (degrees)	70.00000000
Maximum Magnitude	6.40000000
Alquist-Priolo Fault Zone	No
Landslide	No
Liquefaction	No
Preliminary Fault Rupture Study Area	No
Tsunami Inundation Zone	No

Economic Development Areas

Business Improvement District	HOLLYWOOD ENTERTAINMENT DISTRICT
Promise Zone	Yes
Renewal Community	No
Revitalization Zone	Central City
State Enterprise Zone	LOS ANGELES STATE ENTERPRISE ZONE
Targeted Neighborhood Initiative	None

Public Safety

Police Information

Bureau	West
Division / Station	Hollywood
Reporting District	646

Fire Information

Bureau	West
Batallion	5
District / Fire Station	27
Red Flag Restricted Parking	No

This report is subject to the terms and conditions as set forth on the website. For more details, please refer to the terms and conditions at zimas.lacity.org
 (*) - APN Area is provided "as is" from the Los Angeles County's Public Works, Flood Control, Benefit Assessment.

CASE SUMMARIES

Note: Information for case summaries is retrieved from the Planning Department's Plan Case Tracking System (PCTS) database.

Case Number:	CPC-2016-1450-CPU
Required Action(s):	CPU-COMMUNITY PLAN UPDATE
Project Descriptions(s):	UPDATE TO THE HOLLYWOOD COMMUNITY PLAN
Case Number:	CPC-2014-669-CPU
Required Action(s):	CPU-COMMUNITY PLAN UPDATE
Project Descriptions(s):	COMMUNITY PLAN UPDATE/GENERAL PLAN AMENDMENT
Case Number:	CPC-2005-6082-CPU
Required Action(s):	CPU-COMMUNITY PLAN UPDATE
Project Descriptions(s):	Data Not Available
Case Number:	CPC-2003-2115-CRA
Required Action(s):	CRA-COMMUNITY REDEVELOPMENT AGENCY
Project Descriptions(s):	First Amendment to the Hollywood Redevelopment Plan
Case Number:	CPC-1999-324-ICO
Required Action(s):	ICO-INTERIM CONTROL ORDINANCE
Project Descriptions(s):	
Case Number:	CPC-1999-2293-ICO
Required Action(s):	ICO-INTERIM CONTROL ORDINANCE
Project Descriptions(s):	INTERIM CONTROL ORDINANCE.
Case Number:	CPC-1997-43-CPU
Required Action(s):	CPU-COMMUNITY PLAN UPDATE
Project Descriptions(s):	COMMUNITY PLAN UPDATE FOR HOLLYWOOD WHICH IDENTIFIES AND REDEFINES OUTDATED LAND USE ISSUES AND INCONSISTENT ZONING, REVIEWS POLICIES AND PROGRAMS, AS WELL AS REVISING AND UPDATING THE PLAN MAP AND TEXT
Case Number:	CPC-1986-835-GPC
Required Action(s):	GPC-GENERAL PLAN/ZONING CONSISTENCY (AB283)
Project Descriptions(s):	PLAN AMENDMENTS AND ZONE CHANGES FOR THE HOLLYWOOD COMMUNITY PLAN REVISION/ZONING CONSISTENCY PROGRAM
Case Number:	ENV-2016-1451-EIR
Required Action(s):	EIR-ENVIRONMENTAL IMPACT REPORT
Project Descriptions(s):	UPDATE TO THE HOLLYWOOD COMMUNITY PLAN
Case Number:	ENV-2014-670-SE
Required Action(s):	SE-STATUTORY EXEMPTIONS
Project Descriptions(s):	COMMUNITY PLAN UPDATE/GENERAL PLAN AMENDMENT
Case Number:	ENV-2005-2158-EIR
Required Action(s):	EIR-ENVIRONMENTAL IMPACT REPORT
Project Descriptions(s):	COMMUNITY PLAN UPDATE FOR HOLLYWOOD WHICH IDENTIFIES AND REDEFINES OUTDATED LAND USE ISSUES AND INCONSISTENT ZONING, REVIEWS POLICIES AND PROGRAMS, AS WELL AS REVISING AND UPDATING THE PLAN MAP AND TEXT

DATA NOT AVAILABLE

ORD-182960
ORD-182173-SA4:1D
ORD-173562
ORD-165660-SA90
ORD-129944
ZA-18100
ZA-15162
ZA-12216
PRIOR-07/29/1962

This report is subject to the terms and conditions as set forth on the website. For more details, please refer to the terms and conditions at zimas.lacity.org
(*) - APN Area is provided "as is" from the Los Angeles County's Public Works, Flood Control, Benefit Assessment.

ZIMAS PUBLIC

2014 Digital Color-Ortho

07/27/2016

City of Los Angeles
Department of City Planning



Address: 1628 N WILCOX AVE

APN: 5546007030

PIN #: 148-5A187 224

Tract: HOLLYWOOD

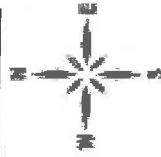
Block: 14

Lot: FR 5

Arb: 1

Zoning: C4-2D

General Plan: Regional Center Commercial



0.02 Miles

100 Feet



City of Los Angeles Department of City Planning

7/27/2016

PARCEL PROFILE REPORT

PROPERTY ADDRESSES

1624 N WILCOX AVE

ZIP CODES

90028

RECENT ACTIVITY

Adaptive Reuse Incentive Spec. Pln-
Ord 175038

CASE NUMBERS

CPC-2016-1450-CPU
CPC-2014-669-CPU
CPC-2005-6082-CPU
CPC-2003-2115-CRA
CPC-1999-324-ICO
CPC-1999-2293-ICO
CPC-1997-43-CPU
CPC-1986-835-GPC
ORD-182960
ORD-182173-SA4:1D
ORD-173562
ORD-165660-SA90
ORD-129944
ZA-19100
ENV-2016-1451-EIR
ENV-2014-670-SE
ENV-2005-2158-EIR

Address/Legal Information

PIN Number	148-5A187 238
Lot/Parcel Area (Calculated)	3,819.3 (sq ft)
Thomas Brothers Grid	PAGE 593 - GRID E4 PAGE 593 - GRID F4
Assessor Parcel No. (APN)	5546007030
Tract	HOLLYWOOD
Map Reference	M R 28-59/60
Block	14
Lot	FR 6
Arb (Lot Cut Reference)	1
Map Sheet	148-5A187

Jurisdictional Information

Community Plan Area	Hollywood
Area Planning Commission	Central
Neighborhood Council	Central Hollywood
Council District	CD 13 - Mitch O'Farrell
Census Tract #	1907.00
LADBS District Office	Los Angeles Metro

Planning and Zoning Information

Special Notes	None
Zoning	C4-2D
Zoning Information (ZI)	ZI-2374 LOS ANGELES STATE ENTERPRISE ZONE ZI-2277 Hollywood Redevelopment Project ZI-1352 Hollywood Redevelopment Project ZI-2433 Revised Hollywood Injunction ZI-2452 Transit Priority Area in the City of Los Angeles
General Plan Land Use	Regional Center Commercial
General Plan Footnote(s)	Yes
Hillside Area (Zoning Code)	No
Baseline Hillside Ordinance	No
Baseline Mansionization Ordinance	No
Specific Plan Area	None
Special Land Use / Zoning	None
Design Review Board	No
Historic Preservation Review	No
Historic Preservation Overlay Zone	None
Other Historic Designations	None
Other Historic Survey Information	None
Mills Act Contract	None
POD - Pedestrian Oriented Districts	None
CDO - Community Design Overlay	None
NSO - Neighborhood Stabilization Overlay	No
Sign District	No
Streetscape	No
Adaptive Reuse Incentive Area	Adaptive Reuse Incentive Areas
Ellis Act Property	No

This report is subject to the terms and conditions as set forth on the website. For more details, please refer to the terms and conditions at zimas.lacity.org
(* - APN Area is provided "as is" from the Los Angeles County's Public Works, Flood Control, Benefit Assessment.

Rent Stabilization Ordinance (RSO)	No
CRA - Community Redevelopment Agency	Hollywood Redevelopment Project
Central City Parking	No
Downtown Parking	No
Building Line	None
500 Ft School Zone	No
500 Ft Park Zone	No

Assessor Information

Assessor Parcel No. (APN)	5546007030
APN Area (Co. Public Works)*	0.375 (ac)
Use Code	1100 - Stores
Assessed Land Val.	\$6,180,000
Assessed Improvement Val.	\$20,000
Last Owner Change	12/14/07
Last Sale Amount	\$18,000,180
Tax Rate Area	200
Deed Ref No. (City Clerk)	661045
	2747717
	102608

Building 1

Year Built	1939
Building Class	DX
Number of Units	0
Number of Bedrooms	0
Number of Bathrooms	0
Building Square Footage	2,400.0 (sq ft)

Building 2

Year Built	1939
Number of Units	0
Number of Bedrooms	0
Number of Bathrooms	0
Building Square Footage	13,880.0 (sq ft)

Building 3 No data for building 3

Building 4 No data for building 4

Building 5 No data for building 5

Additional Information

Airport Hazard	None
Coastal Zone	None
Farmland	Area Not Mapped
Very High Fire Hazard Severity Zone	No
Fire District No. 1	Yes
Flood Zone	None
Watercourse	No
Hazardous Waste / Border Zone Properties	No
Methane Hazard Site	None
High Wind Velocity Areas	No
Special Grading Area (BOE Basic Grid Map A-13372)	No
Oil Wells	None

Seismic Hazards

Active Fault Near-Source Zone	
Nearest Fault (Distance in km)	0.7554468
Nearest Fault (Name)	Hollywood Fault
Region	Transverse Ranges and Los Angeles Basin
Fault Type	B

This report is subject to the terms and conditions as set forth on the website. For more details, please refer to the terms and conditions at zimas.lacity.org
 (*) - APN Area is provided "as is" from the Los Angeles County's Public Works, Flood Control, Benefit Assessment.

Slip Rate (mm/year)	1.00000000
Slip Geometry	Left Lateral - Reverse - Oblique
Slip Type	Poorly Constrained
Down Dip Width (km)	14.00000000
Rupture Top	0.00000000
Rupture Bottom	13.00000000
Dip Angle (degrees)	70.00000000
Maximum Magnitude	6.40000000
Alquist-Priolo Fault Zone	No
Landslide	No
Liquefaction	No
Preliminary Fault Rupture Study Area	No
Tsunami Inundation Zone	No

Economic Development Areas

Business Improvement District	HOLLYWOOD ENTERTAINMENT DISTRICT
Promise Zone	Yes
Renewal Community	No
Revitalization Zone	Central City
State Enterprise Zone	LOS ANGELES STATE ENTERPRISE ZONE
Targeted Neighborhood Initiative	None

Public Safety

Police Information

Bureau	West
Division / Station	Hollywood
Reporting District	646

Fire Information

Bureau	West
Batallion	5
District / Fire Station	27
Red Flag Restricted Parking	No

This report is subject to the terms and conditions as set forth on the website. For more details, please refer to the terms and conditions at zimas.lacity.org
 (*) - APN Area is provided "as is" from the Los Angeles County's Public Works, Flood Control, Benefit Assessment.

CASE SUMMARIES

Note: Information for case summaries is retrieved from the Planning Department's Plan Case Tracking System (PCTS) database.

Case Number:	CPC-2016-1450-CPU
Required Action(s):	CPU-COMMUNITY PLAN UPDATE
Project Descriptions(s):	UPDATE TO THE HOLLYWOOD COMMUNITY PLAN
Case Number:	CPC-2014-669-CPU
Required Action(s):	CPU-COMMUNITY PLAN UPDATE
Project Descriptions(s):	COMMUNITY PLAN UPDATE/GENERAL PLAN AMENDMENT
Case Number:	CPC-2005-6082-CPU
Required Action(s):	CPU-COMMUNITY PLAN UPDATE
Project Descriptions(s):	Data Not Available
Case Number:	CPC-2003-2115-CRA
Required Action(s):	CRA-COMMUNITY REDEVELOPMENT AGENCY
Project Descriptions(s):	First Amendment to the Hollywood Redevelopment Plan
Case Number:	CPC-1999-324-ICO
Required Action(s):	ICO-INTERIM CONTROL ORDINANCE
Project Descriptions(s):	
Case Number:	CPC-1999-2293-ICO
Required Action(s):	ICO-INTERIM CONTROL ORDINANCE
Project Descriptions(s):	INTERIM CONTROL ORDINANCE.
Case Number:	CPC-1997-43-CPU
Required Action(s):	CPU-COMMUNITY PLAN UPDATE
Project Descriptions(s):	COMMUNITY PLAN UPDATE FOR HOLLYWOOD WHICH IDENTIFIES AND REDEFINES OUTDATED LAND USE ISSUES AND INCONSISTENT ZONING, REVIEWS POLICIES AND PROGRAMS, AS WELL AS REVISING AND UPDATING THE PLAN MAP AND TEXT
Case Number:	CPC-1986-835-GPC
Required Action(s):	GPC-GENERAL PLAN/ZONING CONSISTENCY (AB283)
Project Descriptions(s):	PLAN AMENDMENTS AND ZONE CHANGES FOR THE HOLLYWOOD COMMUNITY PLAN REVISION/ZONING CONSISTENCY PROGRAM
Case Number:	ENV-2016-1451-EIR
Required Action(s):	EIR-ENVIRONMENTAL IMPACT REPORT
Project Descriptions(s):	UPDATE TO THE HOLLYWOOD COMMUNITY PLAN
Case Number:	ENV-2014-670-SE
Required Action(s):	SE-STATUTORY EXEMPTIONS
Project Descriptions(s):	COMMUNITY PLAN UPDATE/GENERAL PLAN AMENDMENT
Case Number:	ENV-2005-2158-EIR
Required Action(s):	EIR-ENVIRONMENTAL IMPACT REPORT
Project Descriptions(s):	COMMUNITY PLAN UPDATE FOR HOLLYWOOD WHICH IDENTIFIES AND REDEFINES OUTDATED LAND USE ISSUES AND INCONSISTENT ZONING, REVIEWS POLICIES AND PROGRAMS, AS WELL AS REVISING AND UPDATING THE PLAN MAP AND TEXT

DATA NOT AVAILABLE

ORD-182960
ORD-182173-SA4:1D
ORD-173562
ORD-165660-SA90
ORD-129944
ZA-19100

This report is subject to the terms and conditions as set forth on the website. For more details, please refer to the terms and conditions at zimas.lacity.org
(*) - APN Area is provided "as is" from the Los Angeles County's Public Works, Flood Control, Benefit Assessment.

ZIMAS PUBLIC

2014 Digital Color-Ortho

07/27/2016

City of Los Angeles
Department of City Planning



Address: 1624 N WILCOX AVE

APN: 5546007030

PIN #: 148-5A187 238

Tract: HOLLYWOOD


Block: 14

Lot: FR 6

Arb: 1

Zoning: C4-2D

General Plan: Regional Center Commercial





City of Los Angeles Department of City Planning

8/19/2016 PARCEL PROFILE REPORT

PROPERTY ADDRESSES

None

ZIP CODES

None

RECENT ACTIVITY

Adaptive Reuse Incentive Spec. Pln-
Ord 175038

Hollywood Signage SUD

CASE NUMBERS

CPC-2016-1450-CPU

CPC-2014-669-CPU

CPC-2005-6082-CPU

CPC-2003-2115-CRA

CPC-1999-324-ICO

CPC-1999-2293-ICO

CPC-1997-43-CPU

CPC-1986-835-GPC

ORD-182960

ORD-182173-SA4:1D

ORD-173562

ORD-165660-SA90

ORD-129944

ENV-2016-1451-EIR

ENV-2014-670-SE

ENV-2005-2158-EIR

Address/Legal Information

PIN Number	148-5A187 213
Lot/Parcel Area (Calculated)	552.5 (sq ft)
Thomas Brothers Grid	PAGE 593 - GRID F4
Assessor Parcel No. (APN)	5546007029
Tract	HOLLYWOOD
Map Reference	M R 28-59/60
Block	14
Lot	FR 15
Arb (Lot Cut Reference)	2
Map Sheet	148-5A187

Jurisdictional Information

Community Plan Area	Hollywood
Area Planning Commission	Central
Neighborhood Council	Central Hollywood
Council District	CD 13 - Mitch O'Farrell
Census Tract #	1907.00
LADBS District Office	Los Angeles Metro

Planning and Zoning Information

Special Notes	None
Zoning	C4-2D
Zoning Information (ZI)	ZI-2433 Revised Hollywood Injunction ZI-2452 Transit Priority Area in the City of Los Angeles ZI-2374 LOS ANGELES STATE ENTERPRISE ZONE ZI-2331 Hollywood (CRA Area) ZI-1352 Hollywood Redevelopment Project ZI-2277 Hollywood Redevelopment Project
General Plan Land Use	Regional Center Commercial
General Plan Footnote(s)	Yes
Hillside Area (Zoning Code)	No
Baseline Hillside Ordinance	No
Baseline Mansionization Ordinance	No
Specific Plan Area	None
Special Land Use / Zoning	None
Design Review Board	No
Historic Preservation Review	No
Historic Preservation Overlay Zone	None
Other Historic Designations	None
Other Historic Survey Information	None
Mills Act Contract	None
POD - Pedestrian Oriented Districts	None
CDO - Community Design Overlay	None
NSO - Neighborhood Stabilization Overlay	No
Sign District	Hollywood (CRA Area)
Streetscape	No
Adaptive Reuse Incentive Area	Adaptive Reuse Incentive Areas
Ellis Act Property	No

This report is subject to the terms and conditions as set forth on the website. For more details, please refer to the terms and conditions at zimas.lacity.org
(*) - APN Area is provided "as is" from the Los Angeles County's Public Works, Flood Control, Benefit Assessment.

Rent Stabilization Ordinance (RSO)	No
CRA - Community Redevelopment Agency	Hollywood Redevelopment Project
Central City Parking	No
Downtown Parking	No
Building Line	None
500 Ft School Zone	No
500 Ft Park Zone	No

Assessor Information

Assessor Parcel No. (APN)	5546007029
APN Area (Co. Public Works)*	0.596 (ac)
Use Code	1100 - Stores
Assessed Land Val.	\$50,000
Assessed Improvement Val.	\$9,950,000
Last Owner Change	12/14/07
Last Sale Amount	\$18,000,180
Tax Rate Area	200
Deed Ref No. (City Clerk)	661045
	2747717
	102608

Building 1

Year Built	1946
Building Class	DX
Number of Units	0
Number of Bedrooms	0
Number of Bathrooms	0
Building Square Footage	3,400.0 (sq ft)

Building 2

Year Built	1940
Building Class	DX
Number of Units	0
Number of Bedrooms	0
Number of Bathrooms	0
Building Square Footage	3,400.0 (sq ft)

Building 3

Year Built	1947
Building Class	DX
Number of Units	0
Number of Bedrooms	0
Number of Bathrooms	0
Building Square Footage	2,125.0 (sq ft)

Building 4

Year Built	1940
Number of Units	0
Number of Bedrooms	0
Number of Bathrooms	0

Building 5 No data for building 5

Additional Information

Airport Hazard	None
Coastal Zone	None
Farmland	Area Not Mapped
Very High Fire Hazard Severity Zone	No
Fire District No. 1	Yes
Flood Zone	None
Watercourse	No
Hazardous Waste / Border Zone Properties	No

This report is subject to the terms and conditions as set forth on the website. For more details, please refer to the terms and conditions at zimas.lacity.org
 (*) - APN Area is provided "as is" from the Los Angeles County's Public Works, Flood Control, Benefit Assessment.

Methane Hazard Site	None
High Wind Velocity Areas	No
Special Grading Area (BOE Basic Grid Map A-13372)	No
Oil Wells	None

Seismic Hazards

Active Fault Near-Source Zone

Nearest Fault (Distance In km)	0.73084944
Nearest Fault (Name)	Hollywood Fault
Region	Transverse Ranges and Los Angeles Basin
Fault Type	B
Slip Rate (mm/year)	1.00000000
Slip Geometry	Left Lateral - Reverse - Oblique
Slip Type	Poorly Constrained
Down Dip Width (km)	14.00000000
Rupture Top	0.00000000
Rupture Bottom	13.00000000
Dip Angle (degrees)	70.00000000
Maximum Magnitude	6.40000000
Alquist-Priolo Fault Zone	No
Landslide	No
Liquefaction	No
Preliminary Fault Rupture Study Area	No
Tsunami Inundation Zone	No

Economic Development Areas

Business Improvement District	HOLLYWOOD ENTERTAINMENT DISTRICT
Promise Zone	Yes
Renewal Community	No
Revitalization Zone	Central City
State Enterprise Zone	LOS ANGELES STATE ENTERPRISE ZONE
Targeted Neighborhood Initiative	None

Public Safety

Police Information

Bureau	West
Division / Station	Hollywood
Reporting District	646

Fire Information

Bureau	West
Batallion	5
District / Fire Station	27
Red Flag Restricted Parking	No


CASE SUMMARIES

Note: Information for case summaries is retrieved from the Planning Department's Plan Case Tracking System (PCTS) database.

Case Number:	CPC-2016-1450-CPU
Required Action(s):	CPU-COMMUNITY PLAN UPDATE
Project Descriptions(s):	UPDATE TO THE HOLLYWOOD COMMUNITY PLAN
Case Number:	CPC-2014-669-CPU
Required Action(s):	CPU-COMMUNITY PLAN UPDATE
Project Descriptions(s):	COMMUNITY PLAN UPDATE/GENERAL PLAN AMENDMENT
Case Number:	CPC-2005-6082-CPU
Required Action(s):	CPU-COMMUNITY PLAN UPDATE
Project Descriptions(s):	Data Not Available
Case Number:	CPC-2003-2115-CRA
Required Action(s):	CRA-COMMUNITY REDEVELOPMENT AGENCY
Project Descriptions(s):	First Amendment to the Hollywood Redevelopment Plan
Case Number:	CPC-1999-324-ICO
Required Action(s):	ICO-INTERIM CONTROL ORDINANCE
Project Descriptions(s):	
Case Number:	CPC-1999-2293-ICO
Required Action(s):	ICO-INTERIM CONTROL ORDINANCE
Project Descriptions(s):	INTERIM CONTROL ORDINANCE.
Case Number:	CPC-1997-43-CPU
Required Action(s):	CPU-COMMUNITY PLAN UPDATE
Project Descriptions(s):	COMMUNITY PLAN UPDATE FOR HOLLYWOOD WHICH IDENTIFIES AND REDEFINES OUTDATED LAND USE ISSUES AND INCONSISTENT ZONING, REVIEWS POLICIES AND PROGRAMS, AS WELL AS REVISING AND UPDATING THE PLAN MAP AND TEXT
Case Number:	CPC-1986-835-GPC
Required Action(s):	GPC-GENERAL PLAN/ZONING CONSISTENCY (AB283)
Project Descriptions(s):	PLAN AMENDMENTS AND ZONE CHANGES FOR THE HOLLYWOOD COMMUNITY PLAN REVISION/ZONING CONSISTENCY PROGRAM
Case Number:	ENV-2016-1451-EIR
Required Action(s):	EIR-ENVIRONMENTAL IMPACT REPORT
Project Descriptions(s):	UPDATE TO THE HOLLYWOOD COMMUNITY PLAN
Case Number:	ENV-2014-670-SE
Required Action(s):	SE-STATUTORY EXEMPTIONS
Project Descriptions(s):	COMMUNITY PLAN UPDATE/GENERAL PLAN AMENDMENT
Case Number:	ENV-2005-2158-EIR
Required Action(s):	EIR-ENVIRONMENTAL IMPACT REPORT
Project Descriptions(s):	COMMUNITY PLAN UPDATE FOR HOLLYWOOD WHICH IDENTIFIES AND REDEFINES OUTDATED LAND USE ISSUES AND INCONSISTENT ZONING, REVIEWS POLICIES AND PROGRAMS, AS WELL AS REVISING AND UPDATING THE PLAN MAP AND TEXT

DATA NOT AVAILABLE

ORD-182960
ORD-182173-SA4:1D
ORD-173562
ORD-165660-SA90
ORD-129944



Address: undefined
 APN: 5546007029
 PIN #: 148-5A187 213

Tract: HOLLYWOOD
 Block: 14
 Lot: FR 15
 Arb: 2

Zoning: C4-2D
 General Plan: Regional Center Commercial

